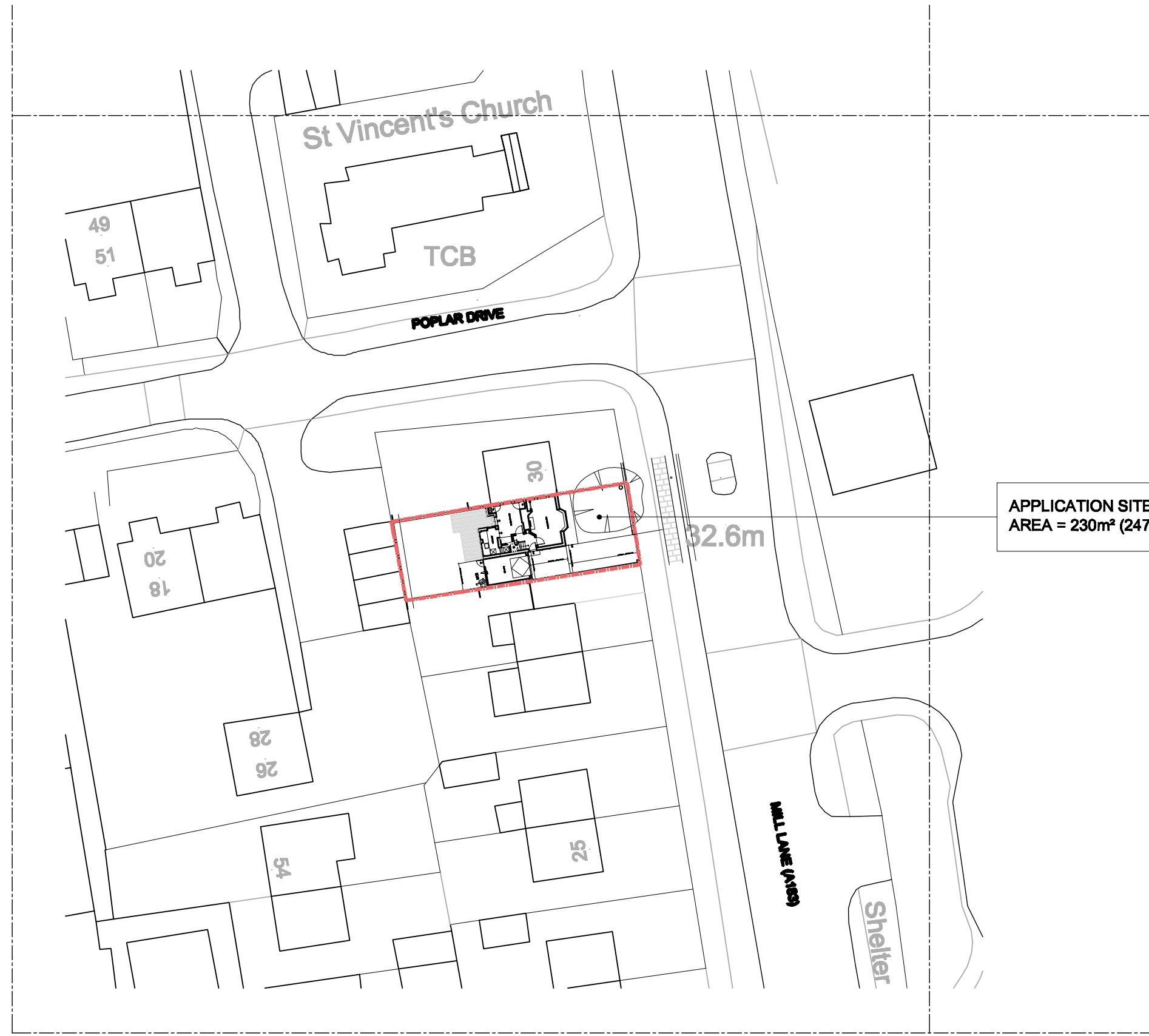




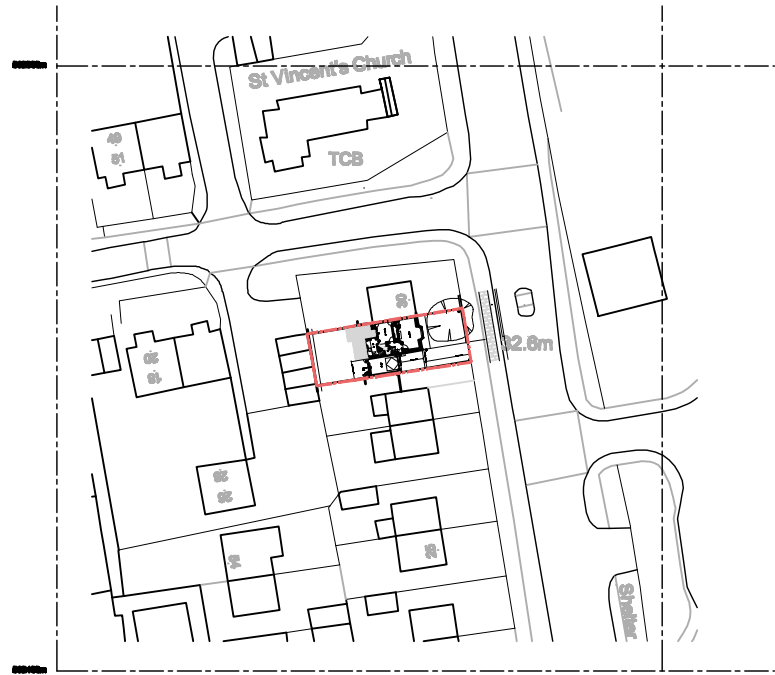
©THE INFORMATION CONTAINED WITHIN REMAINS THE PROPRIETARY PROPERTY OF THE DESIGNER. ANY REPRODUCTION OR TRANSMISSION OF THIS INFORMATION IN ANY FORM OR BY ANY MEANS WITHOUT THE WRITTEN PERMISSION OF THE DESIGNER IS STRICTLY PROHIBITED.

562500m

562400m

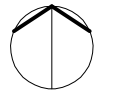


APPLICATION SITE  
AREA = 230m<sup>2</sup> (2475ft<sup>2</sup>)



LOCATION PLAN - SCALE 1:1250

NORTH



440700m

440800m

©Crown Copyright. All rights reserved. Licence no. 100041040

survey-measure-design-invent-accomplish-satisfy



Rev	Description :	Date
A	GROUND FLOOR PLAN AND SITE PLAN ADDED	30/10/15

Architectural Services  
e: ng.architecturalservices@gmail.com tel: 07834 665730

Project:  
**PROPOSED ALTERATIONS AND EXTENSION TO  
29 AUGUSTA TERRACE, WHITBURN  
SUNDERLAND, SR6 7ET**  
Client:  
**Mr GARY BROWN-GALE**

Drawing Title:  
**SITE LOCATION PLAN**

Drawing No: <b>00.001</b>	Scale: <b>1:500</b>	Date: <b>17/09/15</b>	Revision: <b>A</b>
------------------------------	------------------------	--------------------------	-----------------------